

Planning (Regulatory) Committee

04 September 2020

FUL/2020/0017

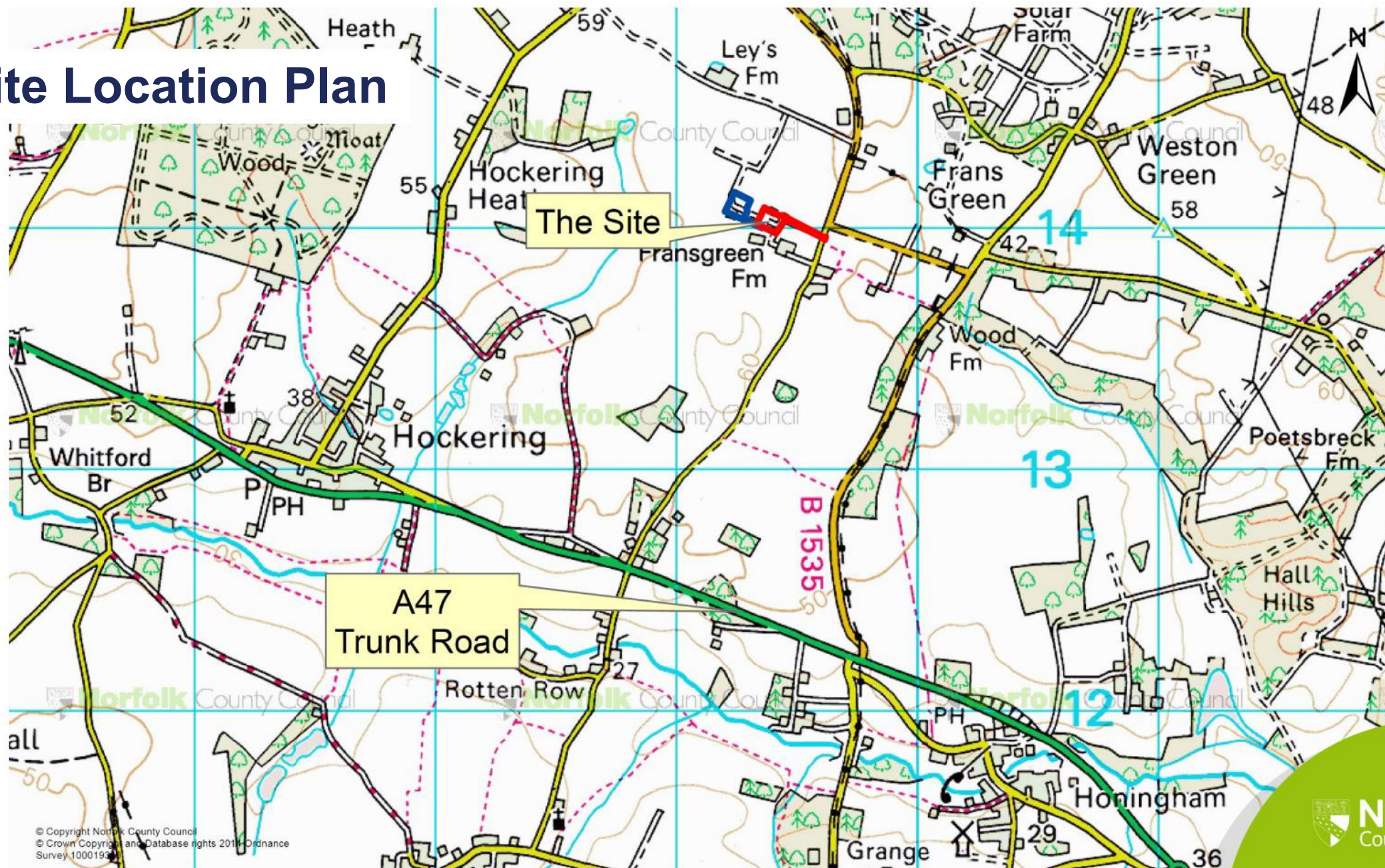
East Tuddenham (Pips Skips)

Officer: Michael Zieja (01603 222757)

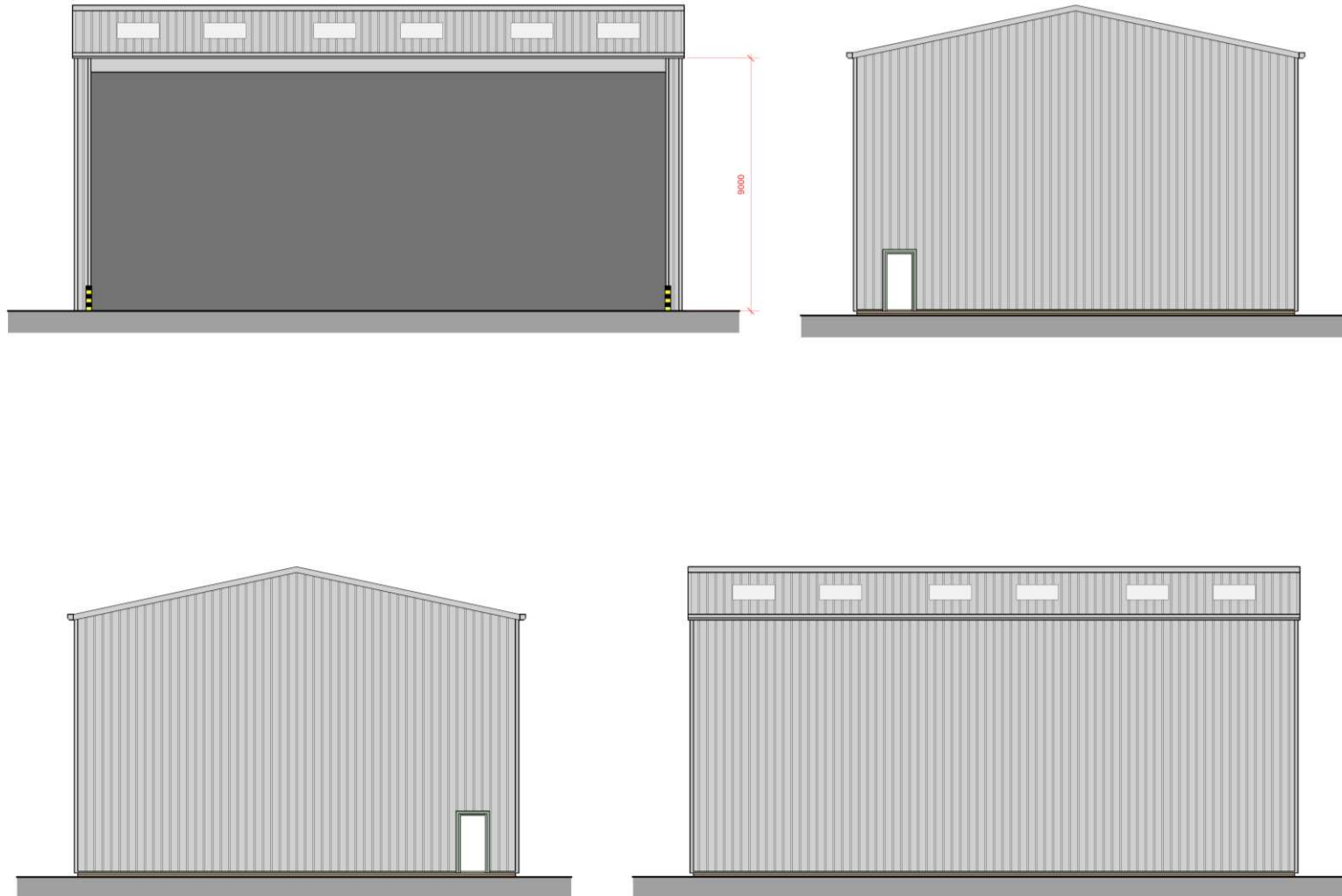
Site Plan



Site Location Plan

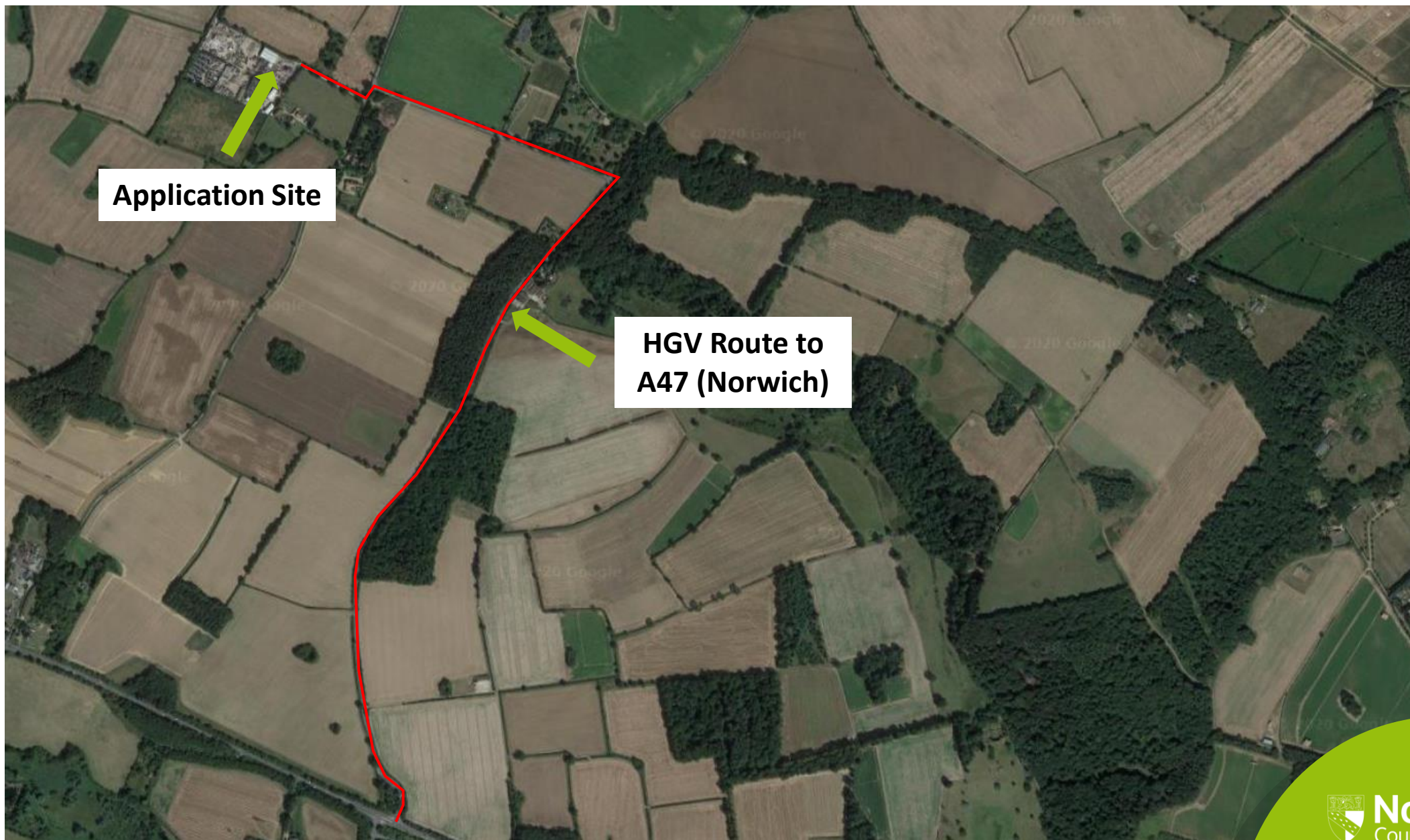


Building Elevations



Satellite Image

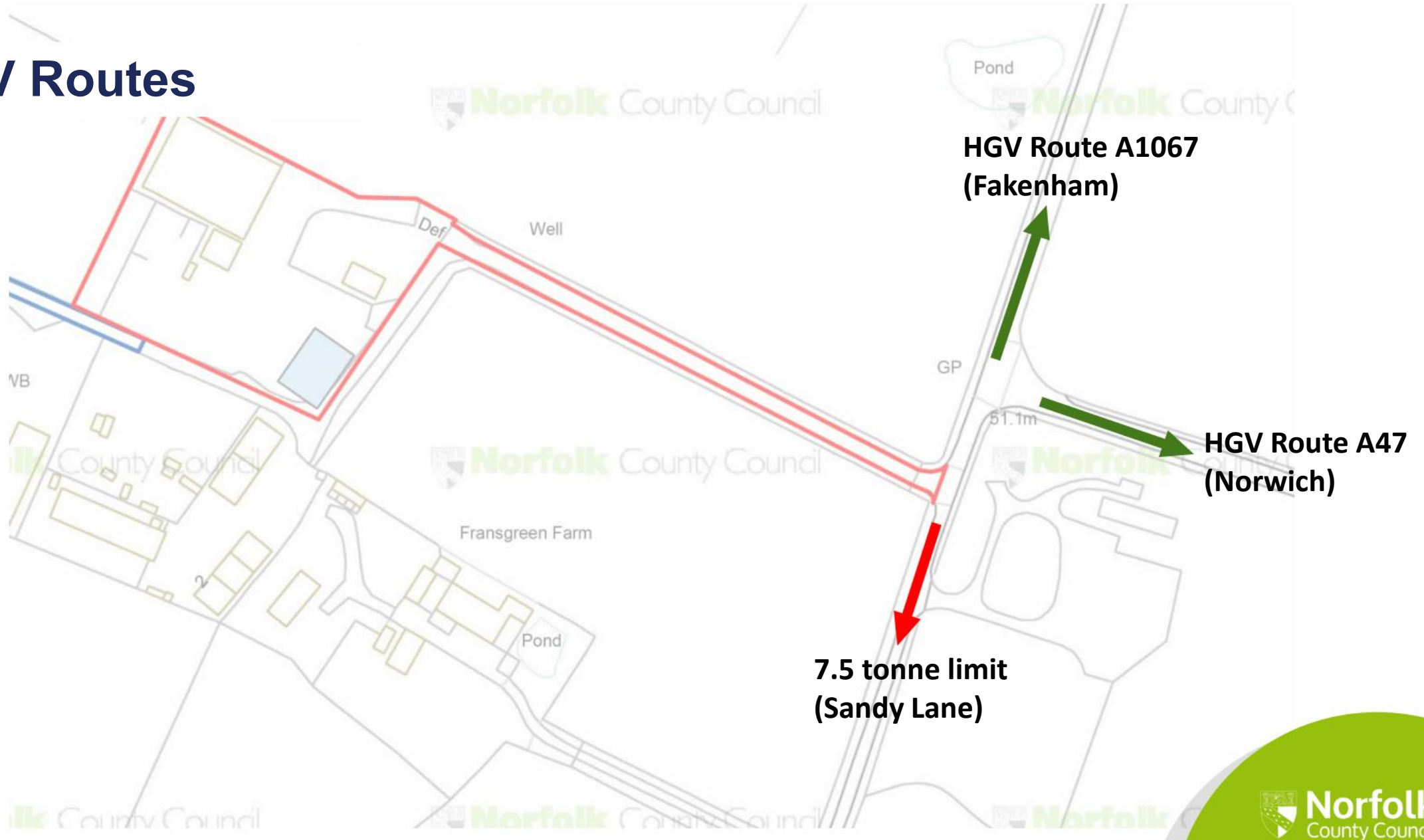




Application Site

**HGV Route to
A47 (Norwich)**

HGV Routes



HGV Route Signage



Exit onto Sandy Lane
From Frans Green Industrial Estate

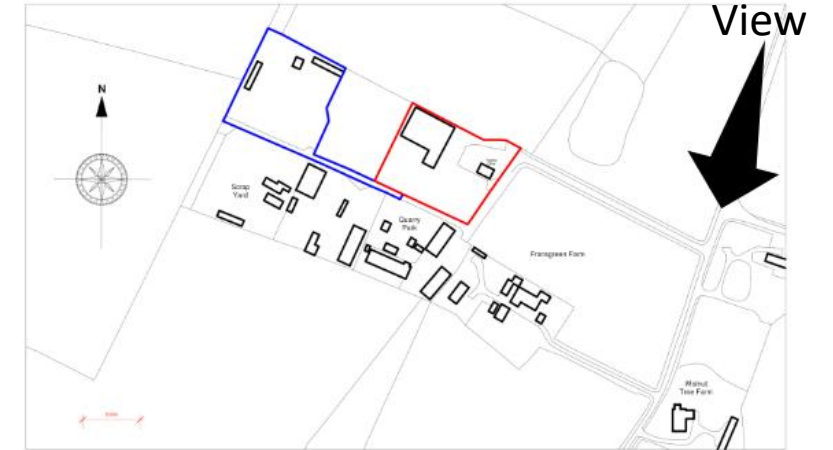


Junction Left on Sandy Lane
Left turn Fakenham / Right turn Norwich

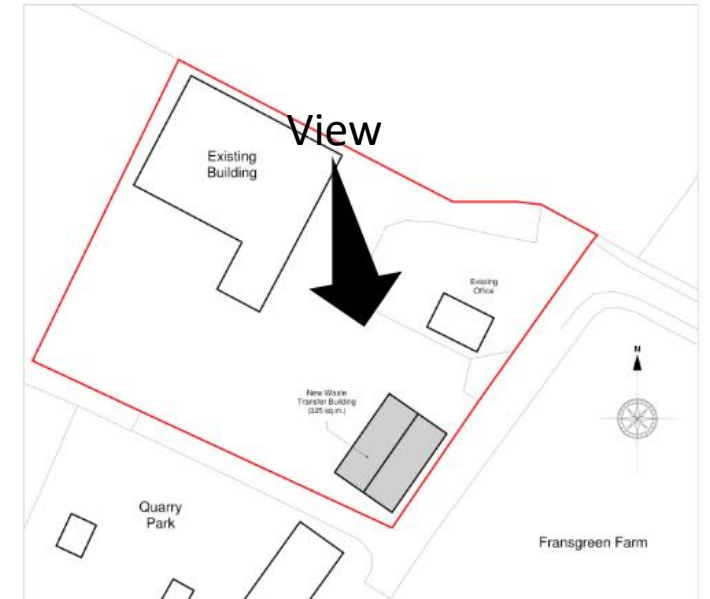


Right Turn Sandy Lane
Weight Limit

View from Route to Sandy Lane



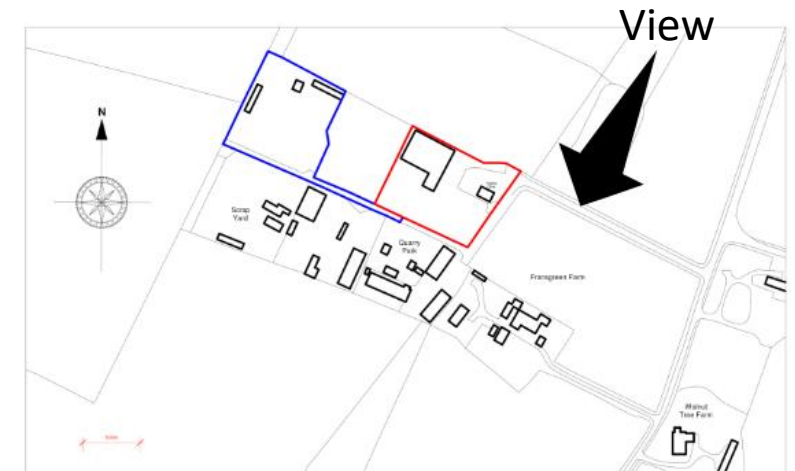
Location of Building



View towards Frans Green Farm



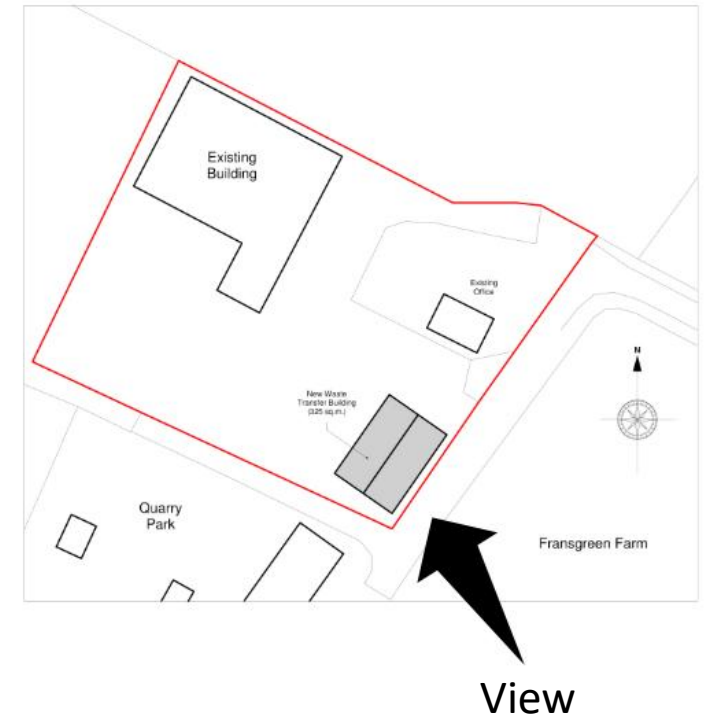
View from Access Road of Frans Green Farm



Nearest Industrial Unit



View from inside Boundary



Thank you
Any questions?

Officer: Michael Zieja (01603 222757)