

# Planning and Highways Delegations Committee

Date: **Thursday 3 June 2021**

Time: **2pm**

Venue: **Norfolk Showground, NR5 0TP  
(situated just off the A47 Norwich  
Southern Bypass at the A1074  
Longwater Interchange.)**

## Supplementary Agenda

- 8 Sheringham and Dudgeon Windfarm Extension Projects  
Consultation: Appendix 2, SEP and DEP Non-Technical  
Summary**

**Page A2**

Report by the Executive Director of Community and Environmental  
Services

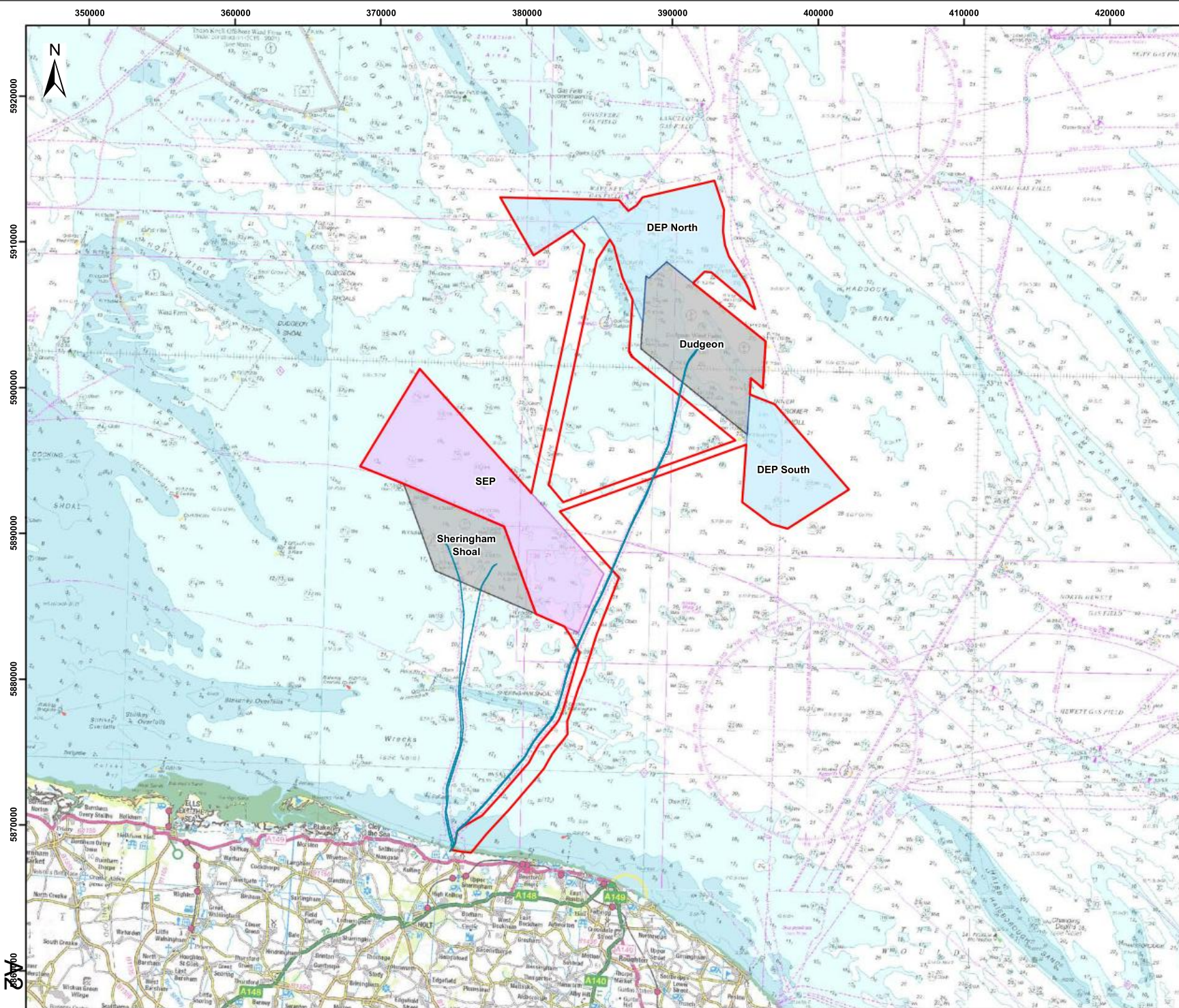
Tom McCabe  
Head of Paid Service  
County Hall  
Martineau Lane  
Norwich  
NR1 2DH

Date Agenda Published: 26 May 2021

**For further details and general enquiries about this Agenda  
please contact [committees@norfolk.gov.uk](mailto:committees@norfolk.gov.uk)**



If you need this agenda in large print, audio, Braille, alternative format or in a different language please contact Democratic Services. Email: [committees@norfolk.gov.uk](mailto:committees@norfolk.gov.uk) and we will do our best to help



## Sheringham Shoal and Dudgeon Extension Projects

### Figure 1

#### The Offshore DEP and SEP Areas

- Legend:
- PEIR Boundary
  - Dudgeon Offshore Wind Farm Extension Site
  - Sheringham Shoal Offshore Wind Farm Extension Site
  - Existing Offshore Wind Farm Export Cable
  - Existing Offshore Wind Farm

**Data Sources:** Equinor, 2021  
**Base Map:** © British Crown and OceanWise, 2021. All rights reserved. License No. EMS-EK001-627782. Not to be used for Navigation; Crown copyright and database rights 2020, Ordnance Survey 0100031673; © OpenStreetMap (and) contributors, CC-BY-SA

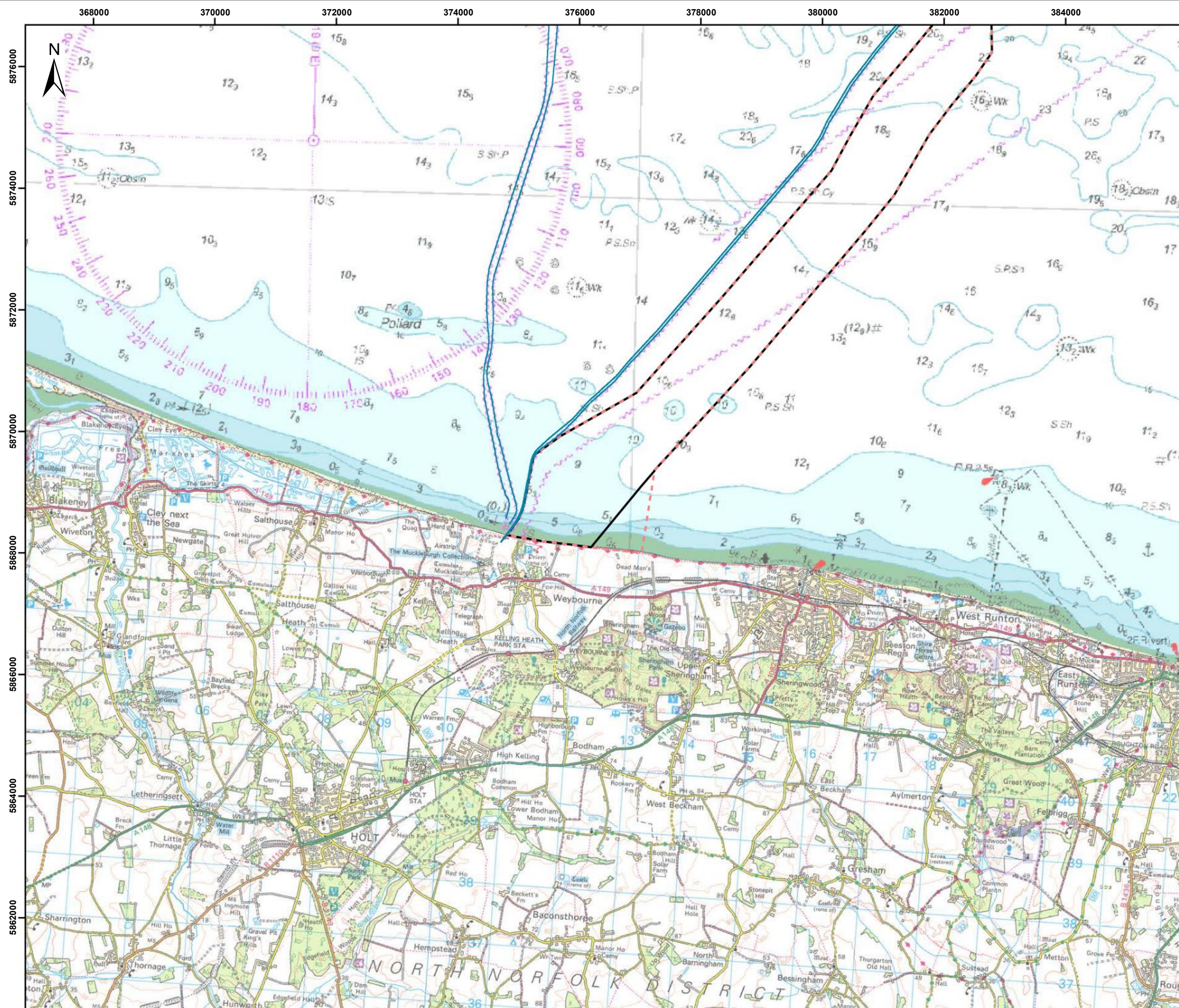


Document No: PB8164-RHD-ZF-DR-Z-0164  
 Co-ordinate System: WGS 1984 UTM Zone 31N

A	26/03/2021	1:250,000	A3	AZ	MW
REV	DATE	SCALE	SIZE	DRW	CHK
					APR

Report: Non-Technical Summary (NTS)  
 Preliminary Environmental Information Report (PEIR)





### Sheringham Shoal and Dudgeon Extension Projects

#### Figure 4.4

#### Offshore Export Cable Corridor Nearshore Refinements

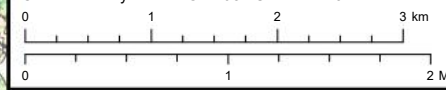
- Legend:
- Dudgeon Offshore Wind Farm Extension Site
  - Sheringham Shoal Offshore Wind Farm Extension Site
  - Offshore Cable Corridors
  - Existing Offshore Wind Farm Export Cable
  - Existing Offshore Wind Farm
  - Offshore Scoping Area

**Data Sources:** © Crown Copyright (2021)  
**Base Map:** © British Crown and OceanWise, 2021. All rights reserved. License No. EMS-EK001-627782. Not to be used for Navigation; Crown copyright and database rights 2020, Ordnance Survey 0100031673; © OpenStreetMap (and) contributors, CC-BY-SA



Document No: PB8164-RHD-ZZ-OF-DR-Z-0163

Co-ordinate System: WGS 1984 UTM Zone 31N



A	22/03/2021	1:60,000	A3	AZ	MW	MW
REV	DATE	SCALE	SIZE	DRW	CHK	APR

Report: Site Selection and Assessment of Alternatives Preliminary Environmental Information Report (PEIR)



# Sheringham Shoal and Dudgeon Extension Projects

## Figure 5.1

### Project Location Overview

Legend:

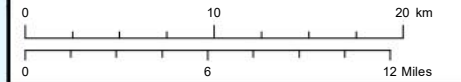
- Onshore PEIR Boundary
- Dudgeon Offshore Wind Farm Extension Site
- Sheringham Shoal Offshore Wind Farm Extension Site
- Onshore Substation Site
- Offshore Cable Corridors
- Existing Offshore Wind Farm Export Cable
- Existing Offshore Wind Farm
- County Boundary
- District Boundary
- UK Territorial Limit

**Data Sources:** Contains OS data © Crown copyright and database right 2021.  
**Base Map:** © British Crown and OceanWise, 2021. All rights reserved. License No. EMS-EK001-627782. Not to be used for Navigation; © OpenStreetMap (and) contributors, CC-BY-SA  
 Contains OS data © Crown Copyright and database right 2020



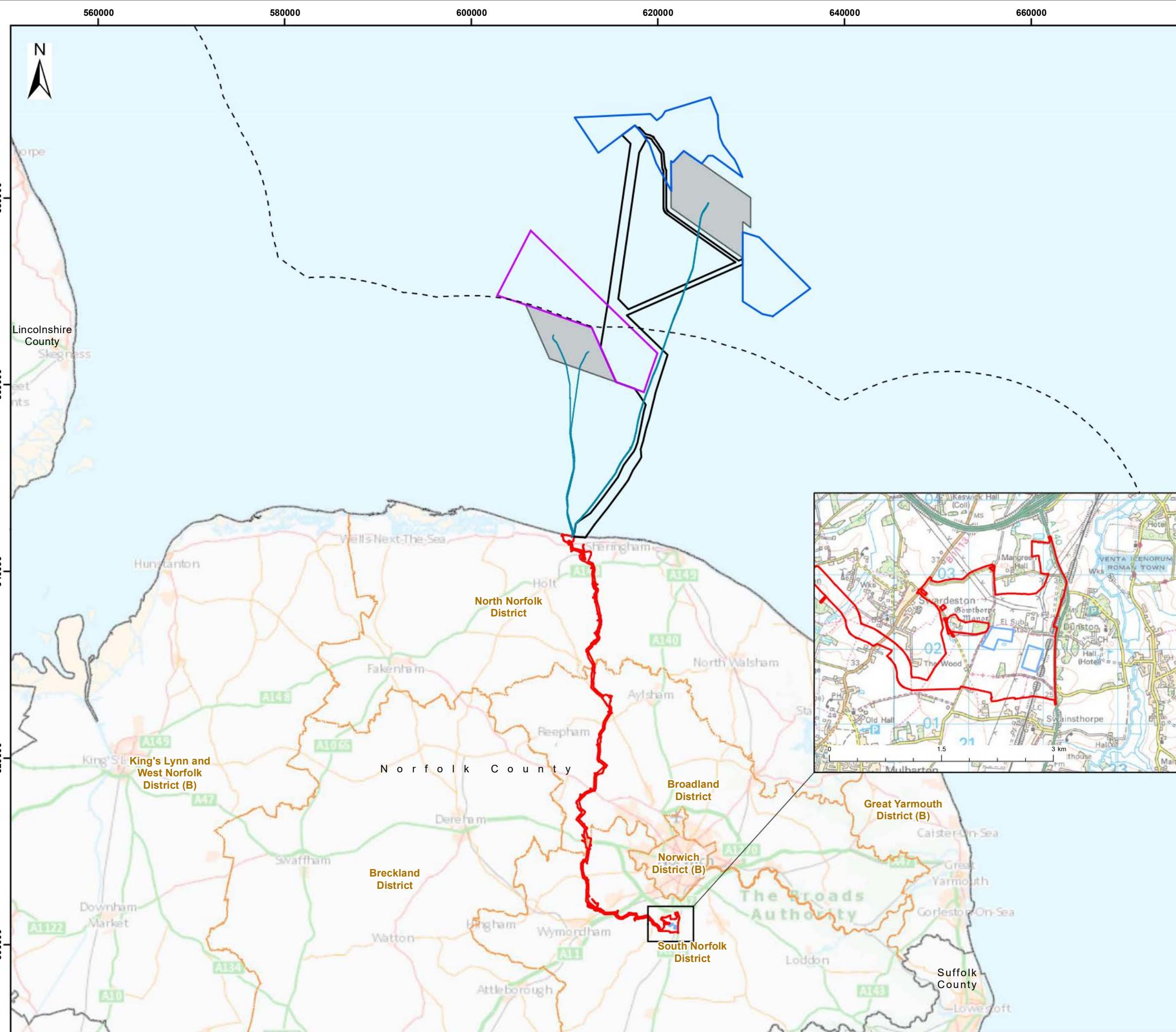
Document No: PB8164-RHD-ZZ-XX-DR-Z-0006

Co-ordinate System: British National Grid



A	12/03/2021	1:400,000	A3	AZ	AP	MW
REV	DATE	SCALE	SIZE	DRW	CHK	APR

Report: Project Description  
 Preliminary Environmental Information Report (PEIR)



# Sheringham Shoal and Dudgeon Extension Projects

## Figure 5.4

### Landfall

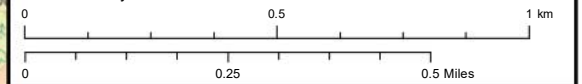
Legend:  
 PEIR Boundary

**Base Map:** © British Crown and OceanWise, 2021. All rights reserved. License No. EMS-EK001-627782. Not to be used for Navigation; © OpenStreetMap (and) contributors, CC-BY-SA Contains OS data © Crown Copyright and database right 2020



Document No: PB8164-RHD-ZZ-LN-DR-Z-0005

Co-ordinate System: WGS 1984 UTM Zone 31N



A	11/03/2021	1:15,000	A3	AZ	JA MW
REV	DATE	SCALE	SIZE	DRW	CHK APR

Report: Project Description  
 Preliminary Environmental Information Report (PEIR)



# Sheringham Shoal and Dudgeon Extension Projects

## Figure 5.10

### Onshore Substation

- Legend:
- PEIR Boundary
  - Onshore Substation Site Options
  - Potential Substation Construction Compound Locations

Data Sources: © Equinor, 2020  
 Base Map: © British Crown and OceanWise, 2021. All rights reserved. License No. EMS-EK001-627782. Not to be used for Navigation; © OpenStreetMap (and) contributors, CC-BY-SA  
 Contains OS data © Crown Copyright and database right 2020



Document No: PB8164-RHD-ZZ-ON-DR-Z-0126

Co-ordinate System: British National Grid



A	11/03/2021	1:15,000	A3	AZ	AP	MW
REV	DATE	SCALE	SIZE	DRW	CHK	APR

Report: Project Description  
 Preliminary Environmental Information Report (PEIR)

