



Norfolk County Council at your service

Planning (Regulatory) Committee

31 July 2020

FUL/2019/0056 - Land at SS Agri Power Limited, Ellingham Road, Attleborough

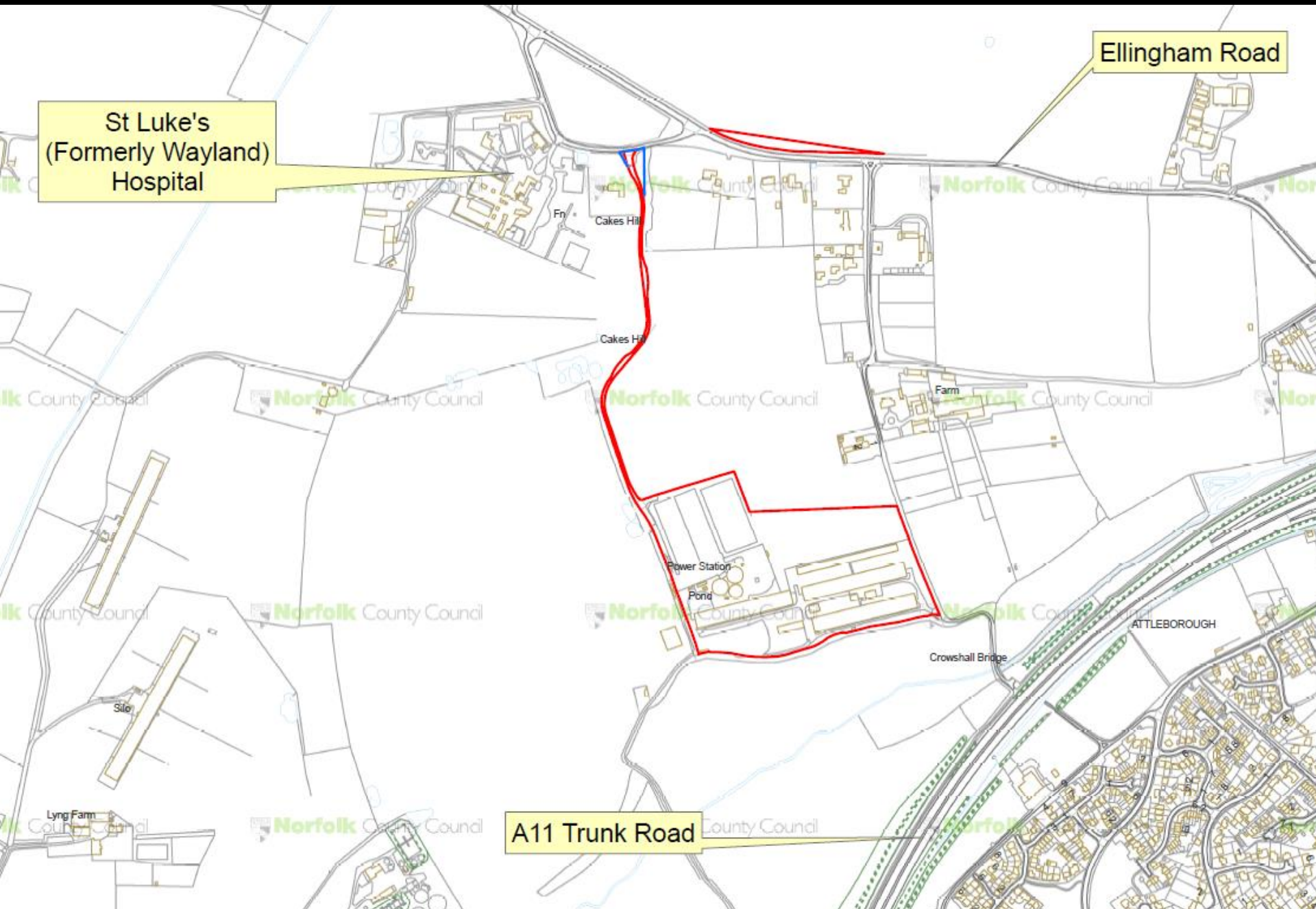
Expansion of an existing Anaerobic Digestion facility to increase throughput to a maximum of 129,000 tonnes per annum including the erection of a waste treatment reception building, four storage tanks, gas upgrading unit, and other associated infrastructure and landscape planting
(Attleborough AD Plant Limited)

Officer Contact – Andrew Sierakowski (01603 223318)

2. Location Plan




3. Location Plan



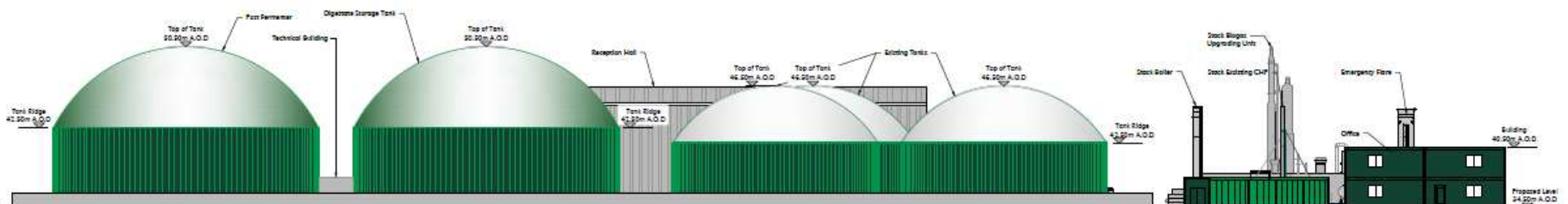
4. Proposed Site Plan



5. Site Elevations



Section A-A
Scale 1:100



Section B-B
Scale 1:100



Section Location Plan
Scale 1:1000

GENERAL NOTE

1. All dimensions noted are in millimetres unless noted otherwise.
2. All levels to be above Ordnance Survey Datum defined levels (A.O.D.) unless noted otherwise.
3. Do not scale from this drawing. If dimensions are not clear call.
4. This document has been created in accordance with Plandescil Ltd Terms & Conditions along with the scope of works provided by the client or Plandescil Ltd. Any use of this document other than for its original purpose is prohibited. Plandescil Ltd accept no liability for any third party use of this document.
5. Plandescil Ltd, to be immediately notified of any suspected omissions or discrepancies.
6. This drawing is to be read in conjunction with all other relevant documents relating to the project.

FOR PLANNING

Rev	Date	Rev By	Child	Description
B	24-05-20	AF	CAJ	Sections Amended To Reflect Layout
A	19-05-20	AF	CAJ	Planning Issue Title Amended
S	17-05-20	-	CAJ	Area Issue

plandescil
consulting engineers

Coronation Road, Attleborough, Norfolk, NR17 1BW
Telephone: 01953 452201 Fax: 01953 452205
Email: info@plandescil.co.uk www.plandescil.co.uk

civil / structural / environmental / surveying


Client
Attleborough AD Limited

Project
SS Agri Power Extension
Attleborough, Norfolk,
NR17 1AE - (PDC Ref. 24727)


Drawing Title
Proposed Site Sections

Scale	U.A.D.	Date	Drawn By
As Noted (A1)		March 2020	MJP
Drawing No.	Figure 6		Rev. B

1:1000-DRAWING SCALE REFERENCE (m)



1:200-DRAWING SCALE REFERENCE (m)



6. Aerial View



7. Viewpoint from the NE



8. Viewpoint from the SW



9. Site Entrance



10. Access on to the B1077



11. Access on to the B1077

